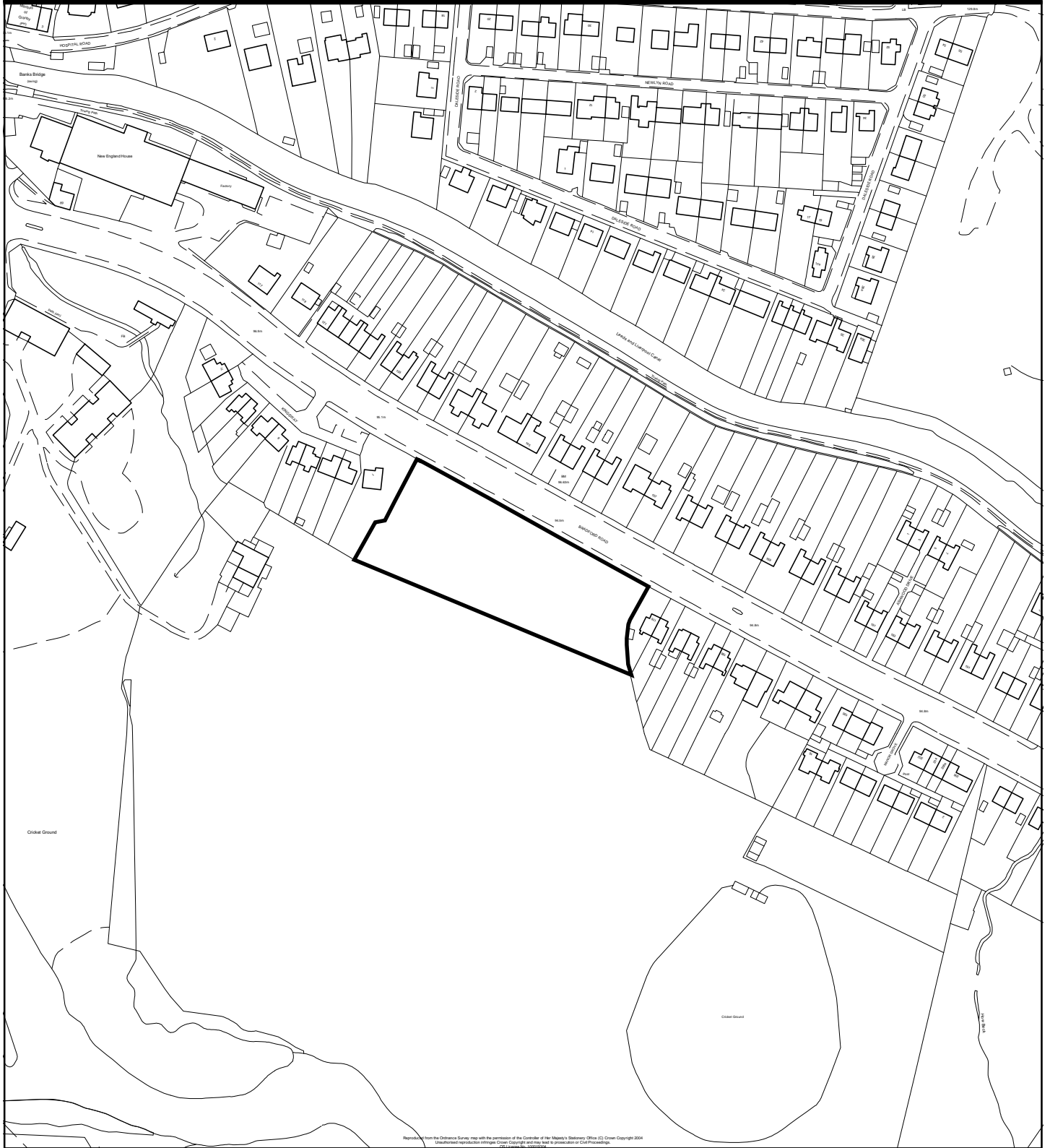




Replacement Unitary Development Plan for the Bradford District Post Inquiry Modifications



| | | |
|---|----------------------------------|---|
| Mod. reference MOD/K/H/4 | Scale. 1:2,500 | Key.  Site to be changed from Phase 1 to Phase 2 housing site. Site ref. K/H2.43 |
| Site reference K/H1.15 | Site Area. 1.46 Ha | |
| Address Bradford Road, Riddlesden, Keighley. | OS Grid Ref. SE 0842SW | |
|  NORTH | | © Crown copyright. All rights reserved. City of Bradford Metropolitan District Council 100019304 |